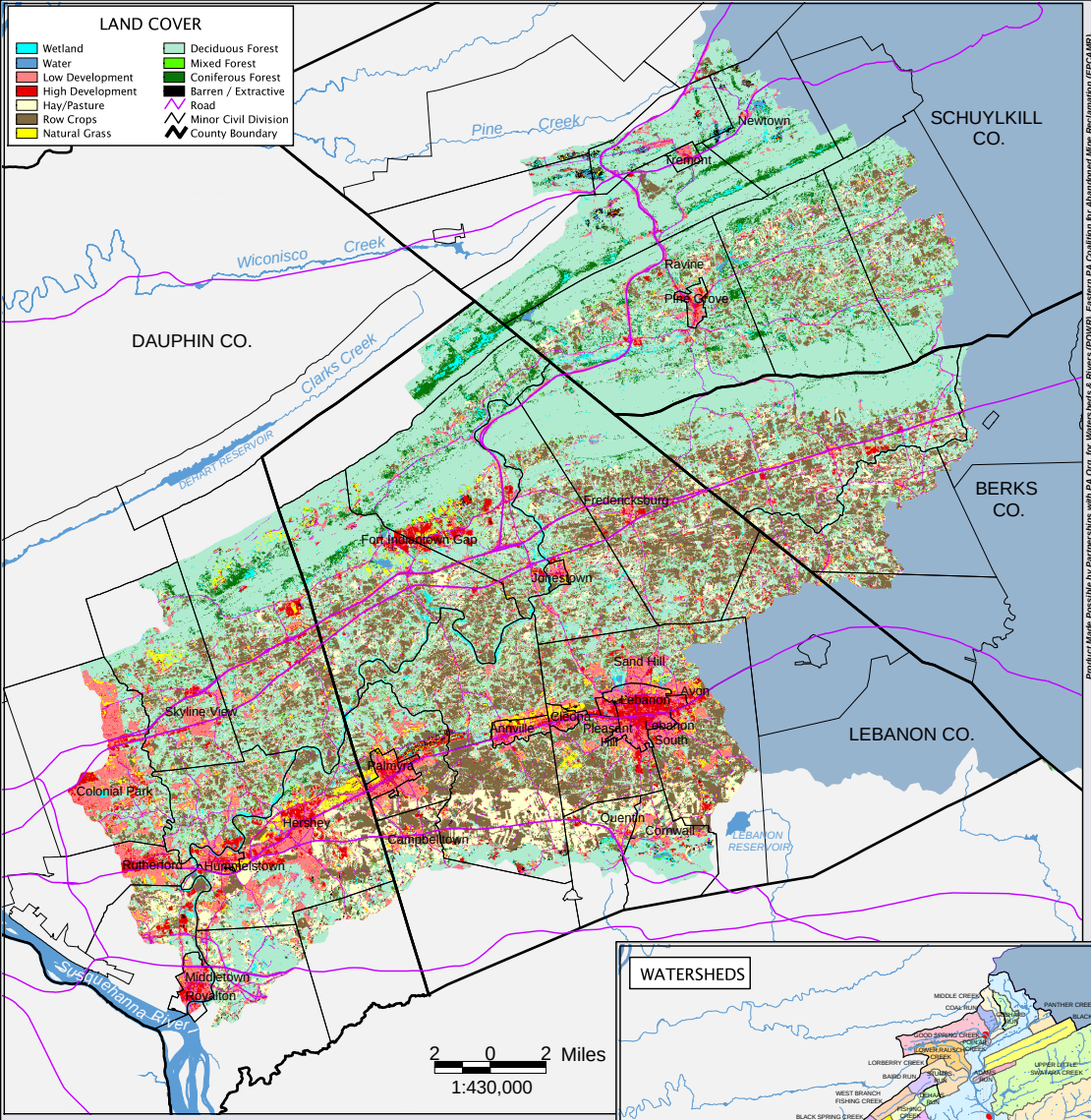

Product Made Possible by Partnerships with PA Org. for Waters Sheds & Rivers (POWR), Eastern PA Coalition for Abandoned Mine Reclamation (EPCAMR), Water Science Institute (WSI), Susquehanna River Basin Commission (SRBC), Pennsylvania Spatial Data Access (PASDA)
POPULATION CENTER: Environmental Systems Research Institute (ESRI); RIVER/STREAM: U.S. Geological Survey; ROAD: PennDOT;
WATERBODY: U.S.G.S., Susquehanna River Basin Commission, and Chesapeake Bay Program; SUSQUEHANNA RIVER BASIN: U.S.G.S.; AREA OUTSIDE SUSQUEHANNA RIVER BASIN: ESRI; CONGRESSIONAL DISTRICT: PennDOT; 2002; MINOR CIVIL DIVISIONS: PennDOT; COUNTY: PennDOT; 2002; ABANDONED MINE LAND: PA DEP; 2002; ABANDONED MINE LAND PROBLEM AREA: PADEP; LAND USE: Chesapeake Bay Program (Peter Claggett, GIS Program); GEOLOGY, ROCK TYPE: SRBC; PENNSYLVANIA SENATORS and HOUSE of REPRESENTATIVES: Penn State Harrisburg, 2003 and Pa Legislators Home Page, 2003; STATSGO SOILS: U.S. Department of Agriculture's State Soil Geographic (STATSGO), SRBC(1:800k) 07-08-2004 Map- Jeff Zimmerman, Jr.; Layout-Donna Gavin

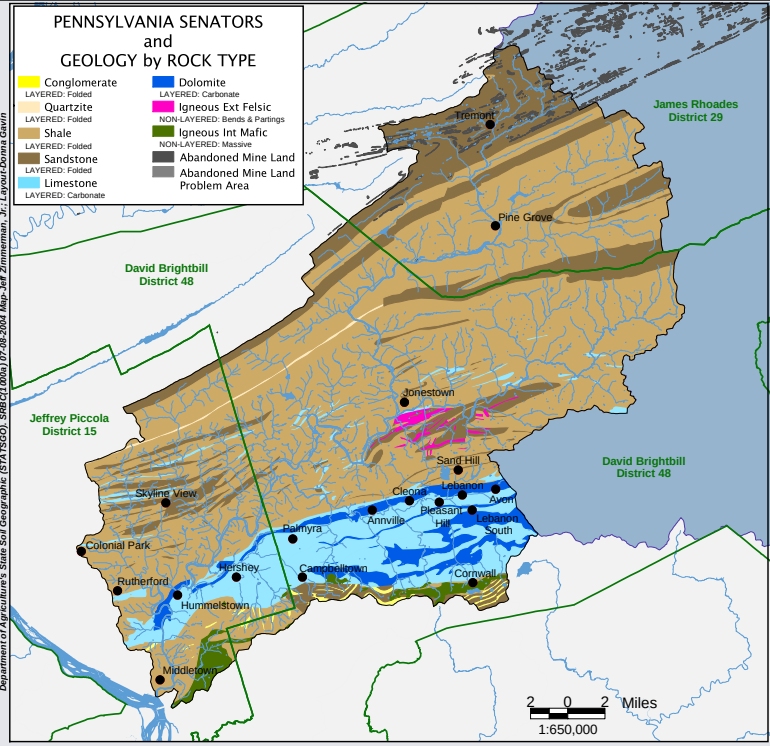

PREPARED FOR THE SWATARA CREEK WATERSHED ASSOCIATION BY THE SUSQUEHANNA RIVER BASIN COMMISSION THROUGH PADEP'S GROWING GREENER GRANT

SWATARA CREEK WATERSHED

IN REFERENCE TO THE SUSQUEHANNA RIVER BASIN

July 2004

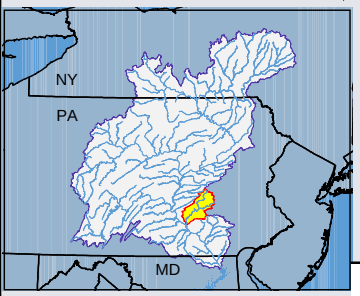

- POPULATION CENTER
- RIVER/STREAM
- WATERBODY
- SUSQUEHANNA RIVER BASIN
- AREA OUTSIDE SUSQUEHANNA RIVER BASIN

Swatara Creek Watershed lies completely in Congressman Tim Holden's 17th District

Susquehanna MAP PACKAGE
SUPPORTING WATERSHED GROUPS
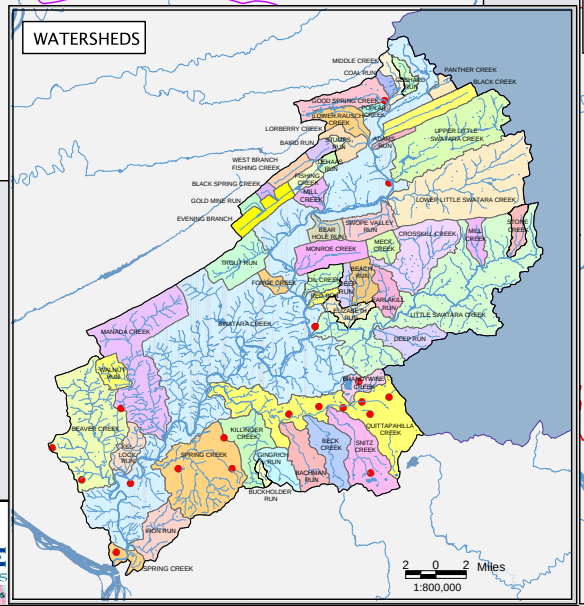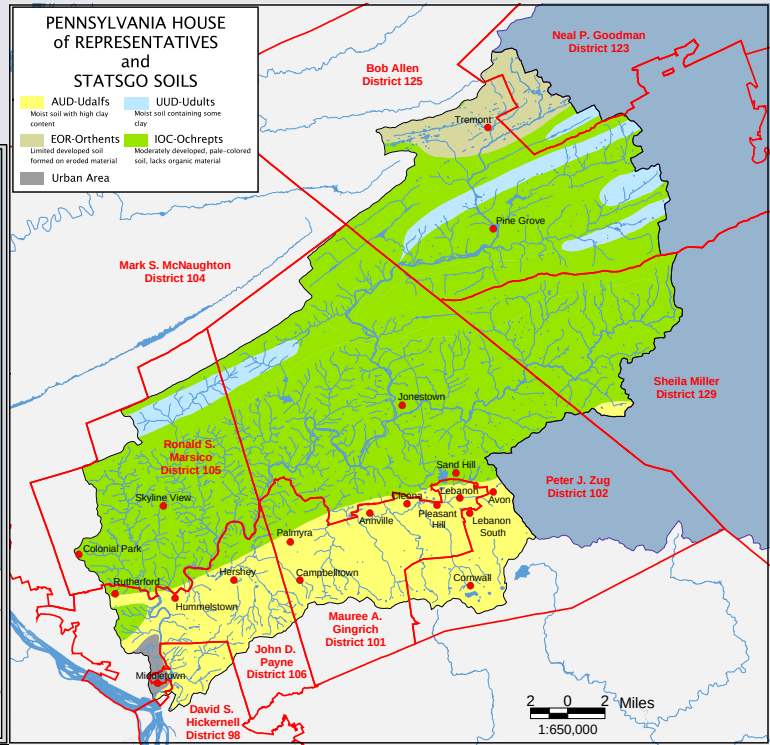
DISCLAIMER: Intended for Educational Display Purposes Only